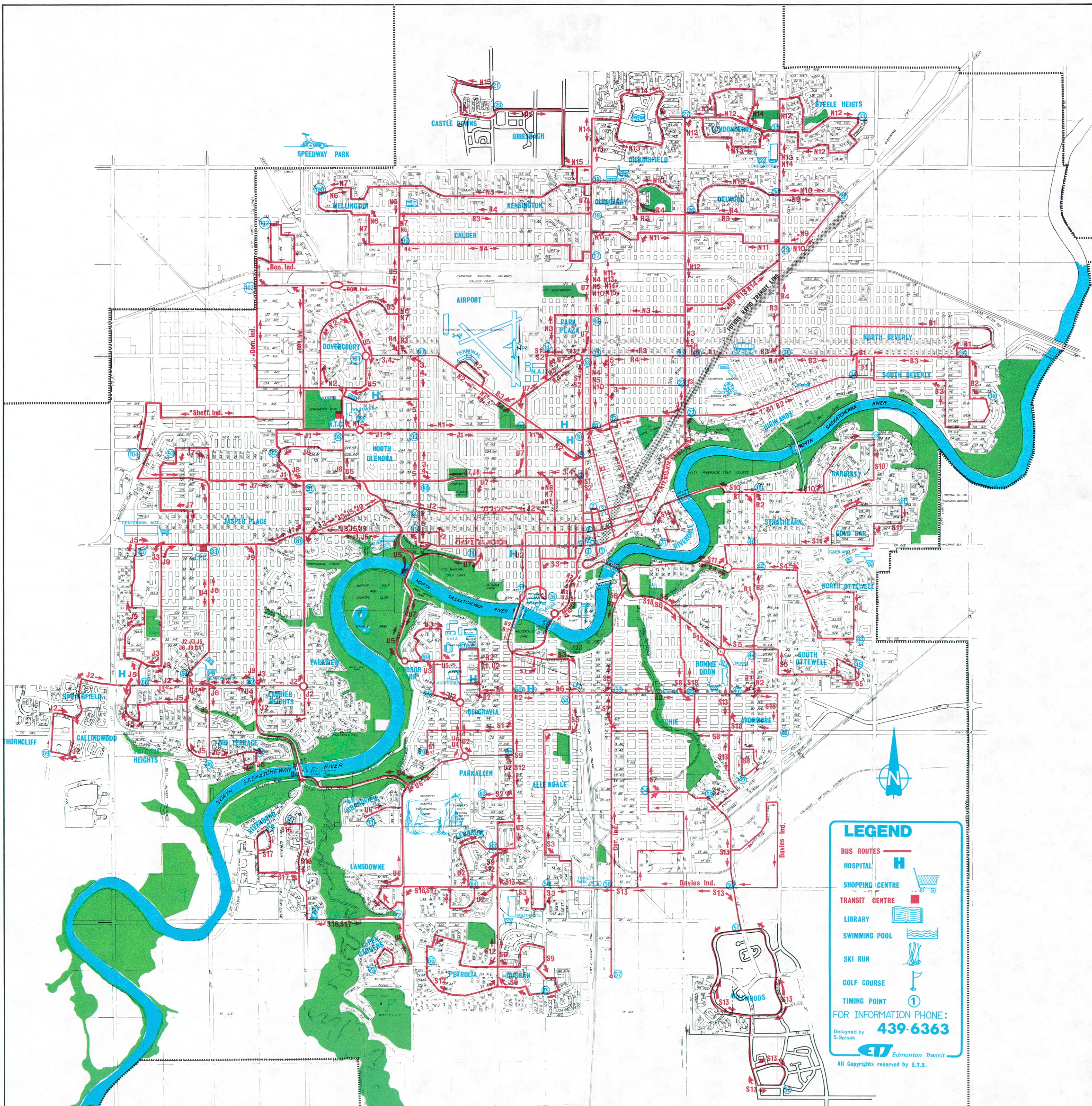
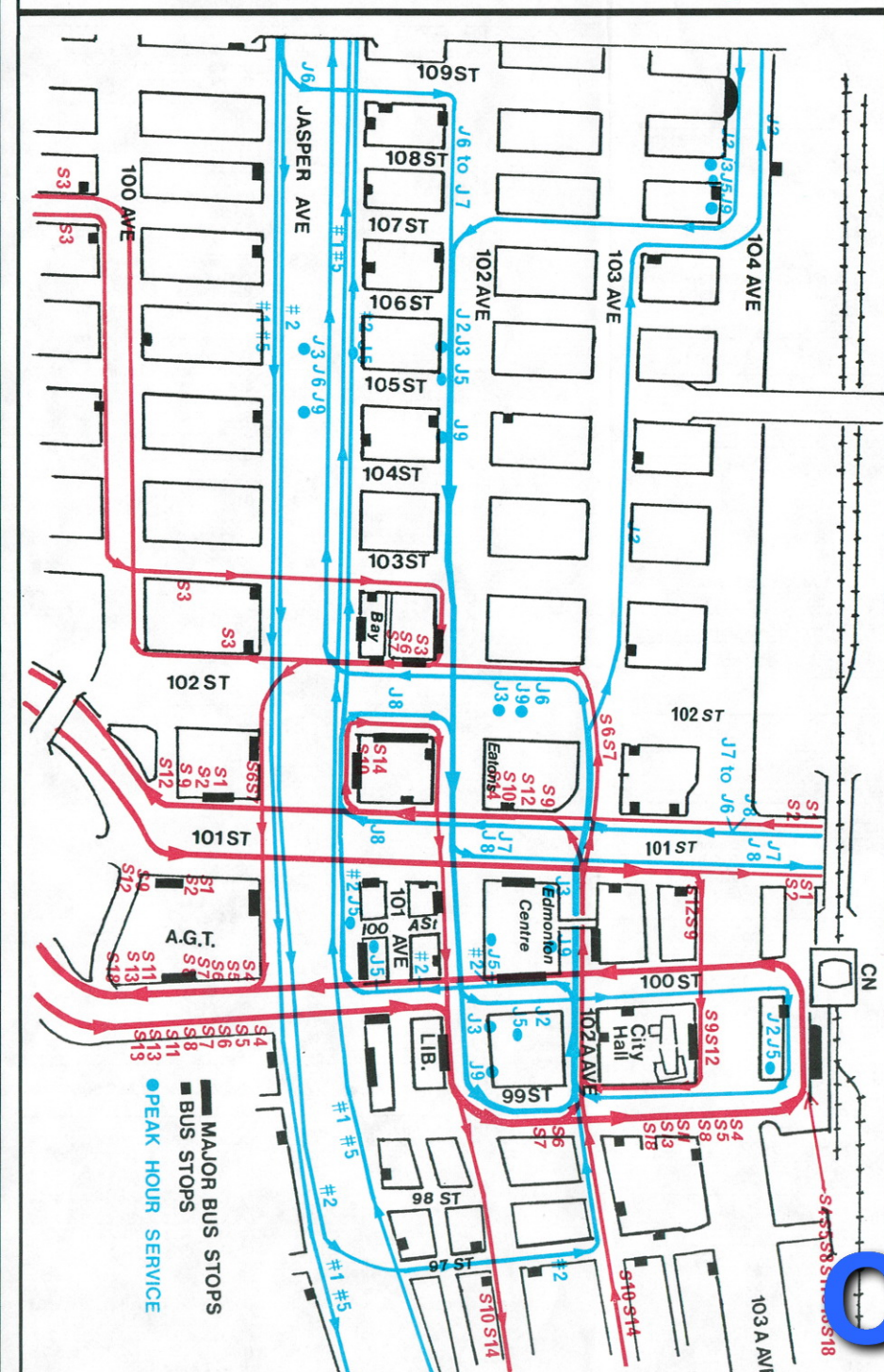
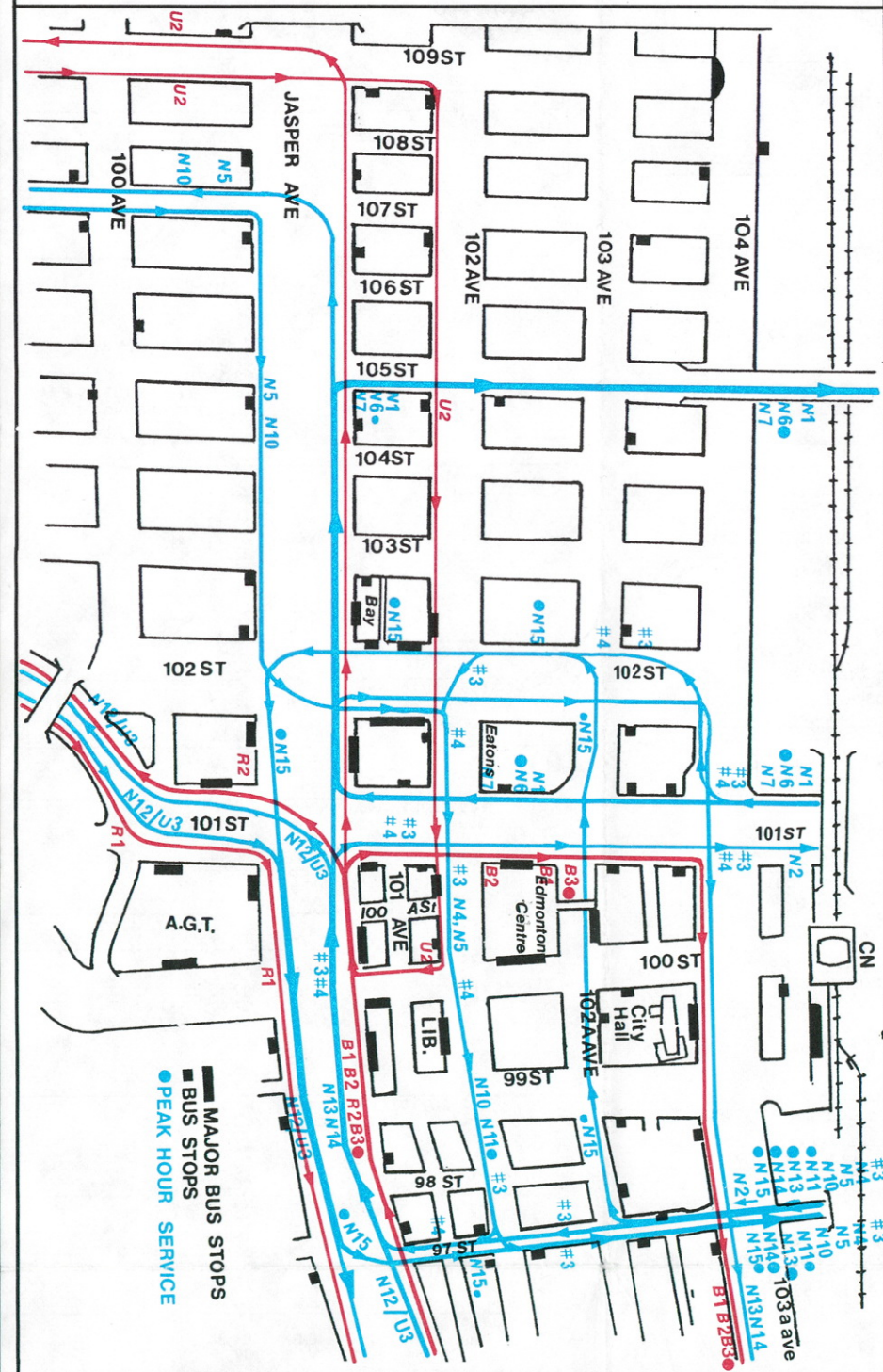


Downtown bus routes



ROUTE - ORIGIN - FREQUENCY OF SERVICE

All figures are indicated in minutes of interval between buses.

Route	Area Service	A.M. Peak	Mid-day	P.M. Peak	Early Evening	Late Evening	Sat. Mid-day	Sunday & Holiday
1	Jasper Place, Highlands	05	10	05	10	15	08	15
2	Oliver	10	10	10	10	10	10	10
3	Eastwood, Inglewood	05	10	10	10	15	10	15
4	Inglewood	10	10	10	10	10	10	10
5	Eastwood, Westmount	05	10	05	10	15	08	15
B1	Abbotsfield	15	30	15	30	60	30	60
B2	Rundle	20	30	20	30	60	30	60
B3	118 Avenue	20	30	20	30	30	30	30
J1	111 Avenue, Jasper Place	30	30	30	30	30	30	30
J2	Thorncliff	15	30	15	30	30	30	30
J3	Jasper Place	15	30	15	30	30	30	30
J5	Patricia Heights	30	30	30	30	60	30	60
J6	Rio Terrace	15	30	15	30	30	30	30
J7	Mayfield	15	30	15	30	30	30	30
J8	McQueen	15	30	15	30	30	30	30
J9	Jasper Place	15	30	15	30	30	30	30
N1	111 Avenue	15	30	15	30	30	30	30
N2	Dovercourt	15	30	15	30	30	30	30
N3	Delton	15	30	15	30	30	30	30
N4	Calder	15	30	15	30	30	30	30
N5	Calder	15	30	15	30	30	30	30
N6	Wellington	20	30	20	30	30	30	30
N7	Wellington	20	30	20	30	30	30	30
N9	Belvedere	30	30	30	30	30	30	30
N10	Glengarry	15	30	15	30	30	30	30
N11	Glengarry	15	30	15	30	30	30	30
N12	Steele Heights	10	30	10	30	30	30	30
N13	Dickensfield, Londonderry	30	30	30	30	60	30	60
N14	Dickensfield, Londonderry	30	30	30	30	60	30	60
N15	Castledowns	30	30	30	30	30	30	30
R1	South Ring Route, University	15	15	15	30	30	15	30
R2	South Ring Route, University	15	15	15	30	30	15	30
R3	North Ring Route	30	30	30	30	60	30	60
R4	North Ring Route	30	30	30	30	60	30	60
S1	Westwood, Belgravia	20	20	20	30	30	20	30
S2	Westwood, Parkallen	10	20	10	30	20	30	30
S3	Attendale	15	30	15	30	30	15	30
S4	N. Ottewell	15	30	15	30	30	30	30
S5	S. Ottewell	15	30	15	30	30	30	30
S6	Downtown, University	10	15	10	15	15	15	15
S7	Ritchie	10	15	10	30	15	30	30
S8	Avonmore	15	30	15	30	30	30	30
S9	Duggan	15	30	15	30	30	30	30
S10	Hardisty	15	30	15	30	30	30	30
S11	Gold-Bar	15	30	15	30	30	30	30
S12	Petrolia	15	30	15	30	30	30	30
S13	Mill Woods	30	30	30	30	30	30	60
S14	Riverdale	30	30	30	30	30	30	30
S16	Riverbend	45	45	45	45	60	45	60
S17	Brander Gardens	45	45	45	45	60	45	60
S18	King Edward Park	15	30	15	30	30	30	30
U2	Lendrum	15	15	15	30	30	15	30
U3	Windsor Park	30	30	30	30	30	30	30
U4	Jasper Place, University	30	30	15	60	60	30	30
U5	Wellington, University	30	30	30	30	60	30	60
U6	Aspen Gardens	30	30	30	30	30	30	30
U7	University, Northgate	30	30	30	30	30	30	30
Bon. Ind.	Bonaventure Ind.	30	30	30	30	30	30	30
Cor. Ind.	Coronet	30	30	30	30	30	30	30
Dav. Ind.	Davies Road	30	30	30	30	30	30	30
Dom. Ind.	Domination Park	30	30	30	30	30	30	30
Sheff. Ind.	Sheffield	30	30	30	30	30	30	30

ROUTES - TIMES - LOCATIONS

Timing points are indicated on the map by a circled number identical to each listed below. All times are shown as minutes past the hour together with the direction of bus operation. Most routes have increased service during peak hours 7:00 A.M. - 9:00 A.M. and 4:00 P.M. to 6:00 P.M. This is indicated in the chart on frequency of service. Routes operating during peak hours only are indicated by a dot-example N9*. For your convenience individual route timetables may be obtained by phoning 439-6363. These times are for basic daytime services.

LOCATION	MINUTES PAST HOUR
1	99 St., 100 St., Jasper Route
2	C.N. Tower Route
3	City Hall Route
4	101 St., Jas. Ave. Route
5	102 St., Jas. Ave. Route
6	101 St./102 Ave. Route
7	101 St./101A Ave. Route
8	101 St./107 Ave. Route

LOCATION	MINUTES PAST HOUR
9	101 St./Kwy. Ave. Route
10	101 St./111 Ave. Route
11	97 St./111 Ave. Route
12	95 St./111 Ave. Route
13	101 St./118 Ave. Route
14	106 St./118 Ave. Route
15	97 St./118 Ave. Route
16	97 St./122 Ave. Route
17	97 St./128 Ave. Route



ROUTES - TIMES - LOCATIONS, Continued

LOCATION	MINUTES PAST HOUR
18	N10, R3, R4, U7
19	97 St./135 Ave. Route
20	113A St./145 Ave. Route
21	113A St./152 Ave. Route
22	82 St./112 Ave. Route
23	82 St./115 Ave. Route
24	81 St./118 Ave. Route
25	82 St./118 Ave. Route
26	82 St./132 Ave. Route

LOCATION	MINUTES PAST HOUR
28	66 St./118 Ave. Route
29	66 St./129 Ave. Route
30	66 St./134 Ave. Route
31	134 Ave./Ft. Road Route
32	66 St./144 Ave. Route
33	53 St./144 Ave. Route
34	53 St./112 Ave. Route
35	36 St./118 Ave. Route
36	32 St./111 Ave. Route
37	92 St./100 Ave. Route
38	79 St./106 Ave. Route
39	50 St./109 Ave. Route
40	79 St./101 Ave. Route
41	45 St./104A Ave. Route
42	77 St./98 Ave. Route
43	58 St./92 Ave. Route

ROUTES - TIMES - LOCATIONS, Continued

LOCATION	MINUTES PAST HOUR
44	79 St./90 Ave. Route
45	56 St./89 Ave. Route
46	89 St./82 Ave. Route
47	83 St./82 Ave. Route
48	75 St./76 Ave. Route
49	81 St./70 Ave. Route
50	86 St./51 Ave. Route
51	76 St. & Millbourne Road
52	Lakewood Road/29 Ave. Route
53	99 St./82 Ave. Route
54	96 St./66 Ave. Route
55	86 St./66 Ave. Route
56	99 St./51 Ave. Route
57	99 St./39 Ave. Route
58	104 St./82 Ave. Route
59	109 St./82 Ave. Route
60	109 St./72 Ave. Route
61	112 St./65 Ave. Route
62	111 St./57 Ave. Route
63	114 St./51 Ave. Route
64	106 St./36A Ave. Route
65	117 St./40 Ave. Route
66	114 St./89 Ave. Route
67	117 St./Univ. Ave. Route
68	119 St./87 Ave. Route
69	118 St./73 Ave. Route
70	129 St./63 Ave. Route
71	122 St./45 Ave. Route
72	124 St./40 Ave. Route
73	144 St./60 Ave. Route
74	148 St./60 Ave. Route
75	106 St./96 Ave. Route
76	109 St./97 Ave. Route
77	116 St./Jas. Route
78	124 St./102 Ave. Route
79	166 St./109 Ave. Route

LOCATION	MINUTES PAST HOUR
80	124 St./104 Ave. Route
81	142 St./102 Ave. Route
82	149 St./87 Ave. Route
83	J.P.C. Route
84	Meadowlark Route
85	149 St./76 Ave. Route
86	156 St./76 Ave. Route
87	167 St./101 Ave. Route
88	165 St./87 Ave. Route
89	178 St./76 Ave. Route
90	124 St./107 Ave. Route
91	142 St./107 Ave. Route
92	McQueen Road/109 Ave. Route
93	161 St./110 Ave. Route
94	109 St./111 Ave. Route
95	124 St./111 Ave. Route
96	W.T.C. Route
97	124 St./118 Ave. Route
98	135 St./111 Ave. Route
99	127 St./129 Ave. Route
100	140 St./135 Ave. Route
101	132 St./118 Ave. Route
102	146 St./131 Ave. Route
103	149 St./125 Ave. Route
104	166 St./109 Ave. Route