

HOW TO LOCATE ADDRESSES

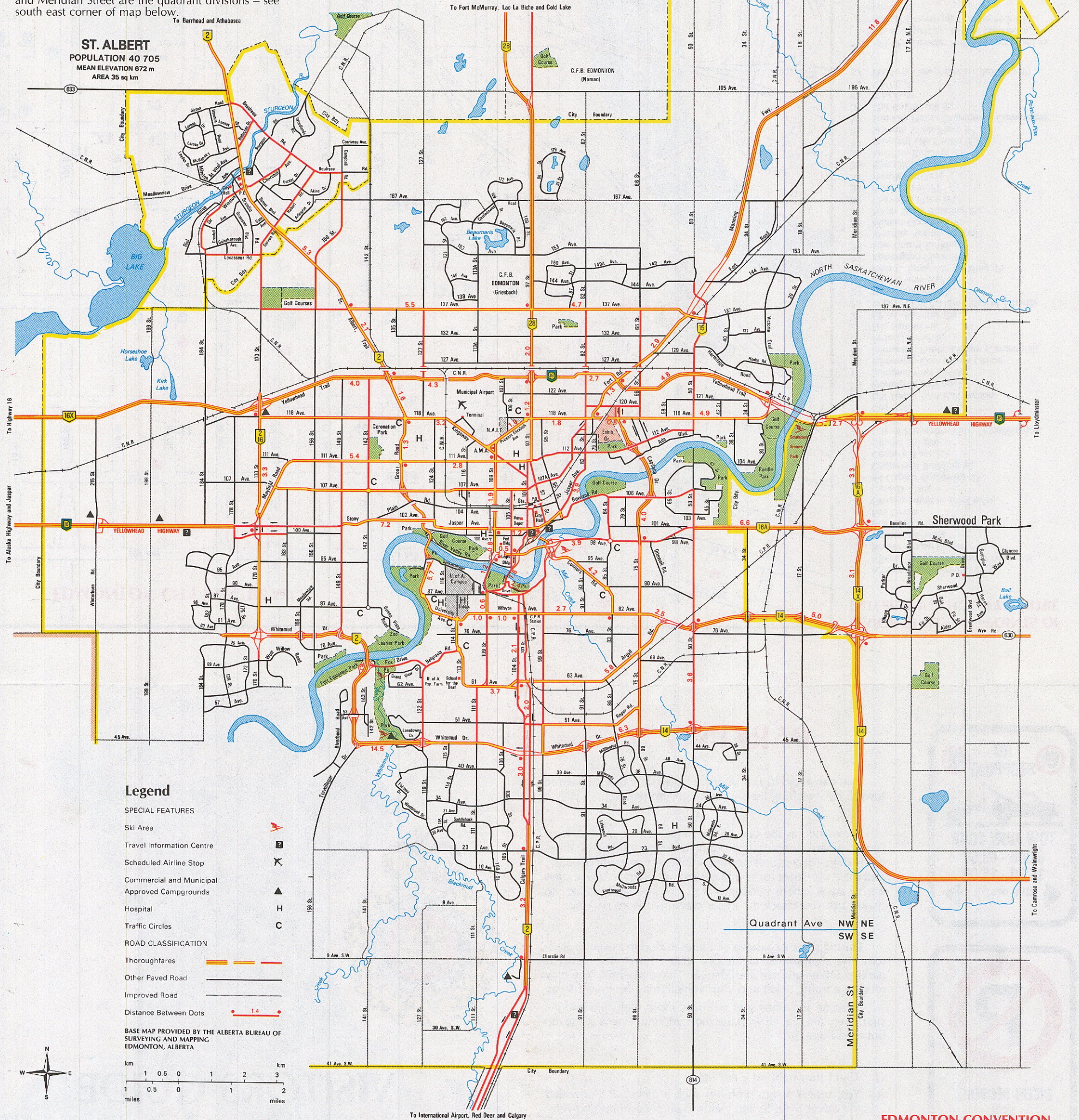
Numbered avenues run east and west. Numbered streets run north and south. Odd numbered buildings are on the east side of the street and on the south side of the avenue. Even numbered buildings are on the north side of the avenue and on the west side of the street.

A list of named streets and avenues is located in the white pages of the telephone directory.

To accommodate the growth of the city to the east and to the south, a quadrant system has been adopted. This system places most of the existing city into the North West (NW) quadrant. Quadrant Avenue and Meridian Street are the quadrant divisions - see south east corner of map below.

EDMONTON
POPULATION 605 538
MEAN ELEVATION 668 m
AREA 699 sq km

ST. ALBERT
POPULATION 40 705
MEAN ELEVATION 672 m
AREA 35 sq km



Legend

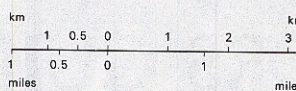
SPECIAL FEATURES

- Ski Area
- Travel Information Centre
- Scheduled Airline Stop
- Commercial and Municipal
- Approved Campgrounds
- Hospital
- Traffic Circles

ROAD CLASSIFICATION

- Thoroughfares
- Other Paved Road
- Improved Road
- Distance Between Dots

BASE MAP PROVIDED BY THE ALBERTA BUREAU OF SURVEYING AND MAPPING EDMONTON, ALBERTA



HOSPITALS

Charles Camsell	12815 - 115 Ave.
Edmonton General	11111 Jasper Ave.
Glenrose	10230 - 111 Ave.
Grey Nuns	3015 - 62 St.
Misericordia	16940 - 87 Ave.
Royal Alexandra	10240 Kingsway
University	112 St. & 83 Ave.
W.W. Cross	11560 University Ave.

NORTH SASKATCHEWAN RIVER BRIDGES

(from west to east)	
Quesnell Bridge	Low Level Bridge
Groat Bridge	Dawson Bridge
High Level Bridge	Capilano Bridge
Walterdale Bridge (105 St.)	Beverly Bridge
James Macdonald Bridge	Clover Bar Bridge

EDMONTON CONVENTION & TOURISM AUTHORITY

Visitor Information Centre
9797 Jasper Avenue - West Door
Edmonton, Alberta
CANADA T5J 1N9
Phone (403) 422-5505

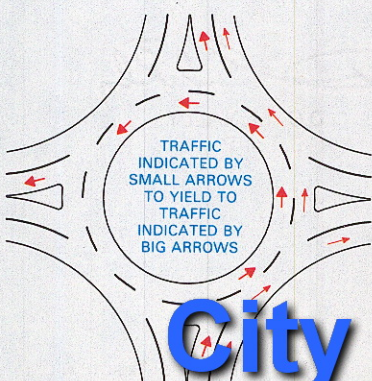
Summer only:
Highway 2 South
Highway 16 West
Highway 16 East

TRAFFIC CIRCLES

There are several traffic circles throughout the city. They may appear to be somewhat confusing, but they're really no problem if you're prepared.

WHEN APPROACHING the traffic circle, make sure you are in the correct lane. Use the right lane if you are leaving at the first or second exit (unless there are directional signs to the contrary). Use the left lane if you are leaving at the second or third exit.

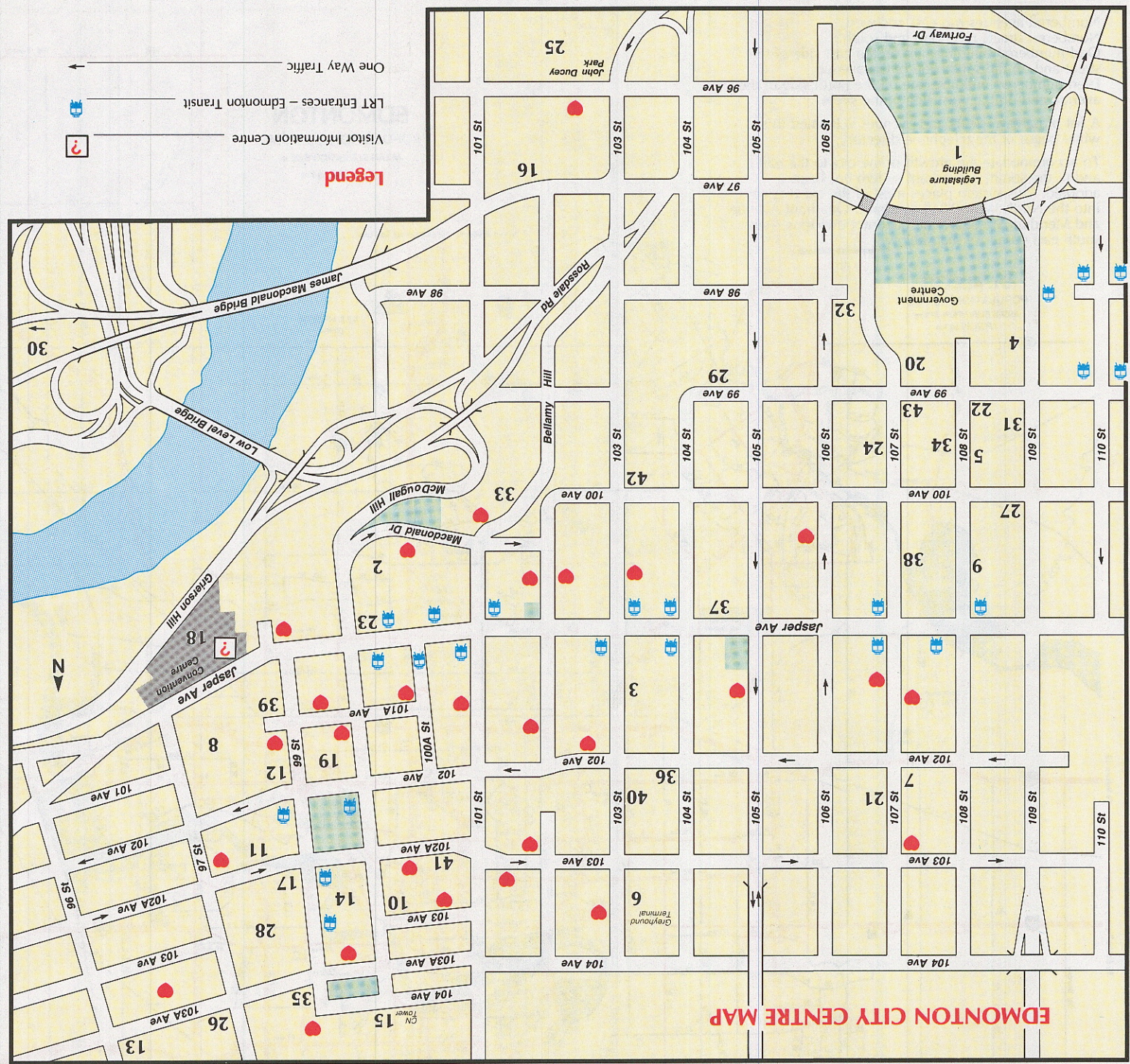
WHEN LEAVING the traffic circle, the vehicle on the outside of the circle always has the right of way. When you enter the circle, you must yield to the vehicle in which you have been travelling within the circle.



USEFUL TELEPHONE NUMBERS

Emergency calls (in Edmonton only) (Police, Fire, Poison Control, Ambulance)	911
Police Complaint Line	423-4567
Police Administration	421-3333
Transit Information	421-4636
Weather Information	444-0101
Time Announcement	421-1111

- Major Buildings
- Parking
- Parks



- Legend**
- Visitor Information Centre
 - LRT Entrances - Edmonton Transit
 - One Way Traffic
- Legend**
- Major Buildings
 - Parking
 - Parks
- * (E), (P), (F), Denotes buildings occupied in whole or in part by, City of Edmonton, Provincial Government or the Federal Government.
- 1 Alberta Legislature Building
 - 2 Alberta Telephones Tower (Vista 33)
 - 3 Beaver House Gallery
 - 4 Bowker Building (P)
 - 5 Bramalea Building (F)
 - 6 Bus Depot
 - 7 Canada Employment Centre
 - 8 Canada Place
 - 9 44 Capital Boulevard (E)
 - 10 Centennial Building (E)
 - 11 Citadel Theatre
 - 12 City of Edmonton Police Headquarters
 - 13 & Police Museum
 - 14 City Hall
 - 15 CN Tower (VIA Rail Station)
 - 16 Donald Ross School
 - 17 Edmonton Art Gallery
 - 18 Edmonton Convention Centre
 - 19 Edmonton Public Library (Centennial)
 - 20 Federal Building
 - 21 Fire Station No. 2
 - 22 I.B.M. Building (P)
 - 23 Imperial Oil Building (Travel Alberta)
 - 24 Jarvis Building (P)
 - 25 John Ducey Ball Park
 - 26 John E. Brownlee Building (P)
 - 27 Kensington Place (P)
 - 28 Law Courts Building
 - 29 Mackay Avenue School
 - 30 Mutual Conservatory
 - 31 Ninth Street Building (P)
 - 32 Oxbidge Place (P)
 - 33 Park Square (P)
 - 34 Petroleum Plaza
 - 35 Post Office
 - 36 Revillon Building (E)
 - 37 Standard Life Centre (E,P)
 - 38 Seventh Street Plaza (P)
 - 39 Sun Life Place (Chamber of Commerce)
 - 40 The Boardwalk (E)
 - 41 Y.M.C.A.
 - 42 Y.W.C.A.
 - 43 Workers Compensation Building (P)

MAJOR BUILDINGS/POINTS OF INTEREST IN THE CITY CENTRE

PARKING

You can avoid having your car ticketed, and perhaps even towed, by watching the signs that govern parking.

Signs such as the one on the left indicate a "rush hour route" where stopping is prohibited during the busiest times of the day. This ensures safe and efficient movement of traffic, and makes it easier for you to get around. Some of these signs are in areas where parking meters are already installed, so make sure you check the meter carefully before parking.

During some occasions or events at Commonwealth Stadium, the sign similar to the one at the lower left restricts parking unless you are a resident and have a permit. You may receive a traffic ticket and your vehicle may be towed away.



In some locations you will find more than one parking sign. They are placed with the most important signs at the top but read them all.

- Q.** Can I turn right on a red light?
- A.** Yes, unless a sign prohibits such a move, and provided the driver **STOPS**, and yields to all pedestrians and vehicles in the intersection.
- Q.** Are there times to avoid travel within the City limits?
- A.** Edmonton experiences 'rush hours' during the usual times, like most cities of this size. This situation is aggravated to some extent by the fact that the city is bisected by the North Saskatchewan River and North/South travel may be slow in the area of the river crossings. Several of the local radio stations provide a traffic summary each morning and evening.

If you happened to be in a certain part of the city where you notice a sign which reads "BUS & TAXI LANE ONLY" this means that you cannot operate, stop or park any vehicle other than the above in that location. If you do so, you may receive a traffic tag and your vehicle could be towed away.

SPEED LIMITS

The Speed Limit on all streets in Edmonton is 50 km/h, unless otherwise posted (i.e. 30 km/h in school zones, etc.). Watch for overhead pedestrian signal devices. When these yellow lights are flashing, you must stop and yield to any pedestrian, and proceed through the intersection at 10 km/h (approximately 15 m.p.h.)



VISITORS GUIDE AND MAP

On behalf of the almost 1,400 men and women who make up the Edmonton Police Service, I wish to welcome you to our city. Whether you are staying for a short time, or intend to take an extended vacation in Edmonton, we want your visit to be a safe and enjoyable one. The maps within should give you some idea of the best routes to take, and the safety tips should provide you with some useful information. If, at anytime, we can be of any assistance to you, please do not hesitate to contact the Service.

Visitors are welcome to tour our Police Museum. Call the Police Administration phone number for public hours.

D. McNally
D.D. McNALLY
Chief of Police